

**FORM - A**

Form for seeking prior approval of Central Government under section 2 of the Forest(Conservation) Act,1980 for  
Diversion of fresh forest area

**PART - I**

(To be filled up by User Agency)

**A. General Details****A-  
1. Project Details**

(i). **Proposal No.** : FP/UK/Others/145973/2021

(ii). **Name of Project for which Forest Land is required** : For the establishment/development of bus port at Ramnagar, the remaining 0.120 hectares of forest land adjoining Ramnagar Ranikhet road, leased/forest land transfer to Uttarakhand Transport Corporatio

(iii). **Short narrative of the proposal and Project/scheme for which the forest land is required** : With the establishment of a bus port in Ramnagar, the facility of commuting from this state to other states will be easily available and the local people will get employment etc. facility easily.

(iv). **State** : Uttarakhand

(v). **Category of the Proposal** : Others

(vi). **Shape of forest land proposed to be diverted** : Non Linear

(vii). **Estimated cost of the Project(Rupees in lacs)** : 2253

(viii). **Area of forest land proposed for diversion(in ha.)**: 0.12

(ix). **Non-forest land required for this project(in ha.)**: 0

(x). **Total period for which the forest land is proposed to be diverted(in years)**: 100

**A-  
2. Details of User Agency**

(i). **Name** : ASSISTANT GENERAL MANAGER

(ii). **Address1** : Uttrakhand Transport Corporation Ramnagar

(iii). **Address2** : NIL

(iv). **State** : Uttarakhand

- (v). District : Nainital
- (vi). Pin : 244715
- (vii). Landmark : Ramnagar
- (viii). Email address : utc.ramnagar@gmail.com
- (ix). Landline Telephone No. : 0-
- (x). Fax No. : 0-
- (xi). Mobile No. : 8476007521
- (xii). Website (if any) : NIL
- (xiii). Legal status of User Agency : State PSU


A-  
3. Details of Person Making Application

- (i). First Name: Mohan
- (ii). Middle Name: NIL
- (iii). Last Name: Ram
- (iv). Gender: Male
- (v). Designation: Assistant General Manager
- (vi). Address 1: Uttrakhand Transport Corporation Ramnagar
- (vii). Address 2: NIL
- (viii). State: Uttarakhand
- (ix). District: Nainital
- (x). Tehsil: Ramnagar
- (xi). Pin: 244715
- (xii). Landmark: Ramnagar
- (xiii). Email Address: utc.ramnagar@gmail.com

(xiv). Landline Telephone No.: 0-

(xv). Fax No.: NIL

(xvi). Mobile No.: 8476007521

(xvii). Copy of documents in support of the competence/authority of the person making this application to make application on behalf of the User Agency: 

## B. Details of land required for the Project

B- Details of proposal seeking prior approval of Central Government under the Act for diversion  
1. of forest land for the Project already submitted in the past

List of proposal submitted in Past							
S.no	Proposal Status.	Proposal No.	Moef File No.	Area Proposed for Diversion(Ha.)	Area Diverted(Ha.)	Date of In-Principle Approval	Date of Final Approval
<b>NIL</b>							

B-  
2. Details of forest land proposed to be diverted

B-2.1 Details of Divisions involved

Details of Divisions involved			
S.no	Division Name	Forest Land(ha.)	Non-Forest Land(ha.)
1.	Ramnagar	0.12	0
Total		0.12	0

B-2.2 Details of Districts involved

District wise breakup			
S.no	District Name	Forest Land(ha.)	Non-Forest Land(ha.)
1.	Nainital	0.12	0
Total		0.12	0




B-2.3 Village wise breakup

Villages wise breakup			
S.no	Village	Forest Land(ha.)	Non-Forest Land(ha.)
1	Ramnagar	0.12	0
Total		0.12	0

## B-2.4 Component wise breakup

Component wise breakup			
S.no	Component	Forest Land(ha.)	Non-Forest Land(ha.)
1	construction of bus port	0.12	0
<b>Total</b>		<b>0.12</b>	<b>0</b>

### C. Maps of forest land proposed to be diverted

Division 1. : Ramnagar			
(i). Area of forest land proposed to be diverted(in ha.) : 0.12			
(ii). Nature of the Project: Non Linear			
(a). No. of patches : One			
Patch wise details			
Patch No.	Area of Patch(in ha.)	Kml File of PatchesTo view KML file on google the same may be downloaded and then open if in google earth install in your computer.	
1.	0.12		<a href="#">View File</a>
(iii). Copy of Survey of India Toposheet indicating boundary of forest land proposed to be diverted: 			
(iv). Scanned copy of the Geo-referenced map of the forest land proposed to be diverted prepared by using GPS or Total Station: 			

### D. Justification for locating the Project in forest land and details of alternatives examined:

(i). Copy of note containing justification for locating the Project in forest land: 

### E. Employment likely to be generated

(i). Whether the Project is likely to generate employment?: Yes

(ii). Permanent/Regular Employment(Number of persons): 1000

(iii). Temporary Employment(Number of person-days): 11000

### F. Displacement of People due to the Project, if any

(i). Whether Project involves displacement?: No

G. Details of Cost-Benefit analysis for the Project

(i). Whether the Project requires Cost-Benefit analysis?: No

H. Status of Environmental Clearance

(i). Whether the Project requires Clearance under the Environment (Protection) Act 1986 ? : No

I. Status of Wilddelife Clearance


(i). Whether the Project or a part thereof is located in any Protected Area or their Eco sensitive zone? : No

J. Applicability of special provisions governing Scheduled Areas

(i).Whether the Project or a part thereof is located in a Scheduled Area? : No

K. Status of settlement of rights under the Forest Rights Act,2006 on the forest land proposed to be diverted

(i). Whether the process for settlement of Rights under the Forest Rights Acts 2006 on the forest land proposed to be diverted has been completed? : Yes

(a). Copy of documentry evidence in support of settlement of rights under the Forest Rights Act,2006 on the forest land proposed to be diverted: 


L. Details of land identified for Compensatory Afforestation





















(i). Whether non-forest or Revenue forest land is required to be provided by User Agency?: Not Applicable










(ii). Whether the area of non-forest land or Revenue forest land required to be provided by User Agency for raising Compensatory Afforestation is less than area of forest land proposed to be diverted ? : Not Applicable

(iii) . Reason for not providing Non-Forest Land: Not Applicable

Additional information Details

Documents		
S.No	Documents	Remarks
1		Copy of documents in support of the competence/authority of the person making this application to make

		application on behalf of the User Agency
2		Copy of Survey of India Toposheet indicating boundary of forest land proposed to be diverted
3		Scanned copy of the Geo-referenced map of the forest land proposed to be diverted prepared by using GPS
4		Note containing justification for locating the Project in forest land
5		Certificate by DM- Forest Right Act-2006
6		A short narrative and importance of the project
7		Administrative and Financial sanction
8		Preliminary Joint Inspection report
9		Certificate from the DM that no alternative suitable non-forest land is available for the project in question and the demand of the forest land for the project is barest minimum
10		Land schedule
11		Category wise (RF,civil soyam, Van panchayat and private nap land, Notified forest land etc.) land length, width and area in Ha
12		Bar Chart with index
13		Road side/gap filling plantation estimate
14		Undertaking by the User Agency to bear the cost of Road side /gap filling plantation
15		Estimate of 100 trees plantation by DFO
16		Certificate of felling minimum trees during the project work
17		Muck disposal scheme (in prescribed format)
18		Whether project area is a part of National Park or sanctuary and arial distance of the project from National Park
19		No violation has taken place, FC Act. 1980 reg.
20		Certificate- work has not been started reg
21		Geologist Report
22		Task Force report

		
23		Certificate by user agency for complying the condition imposed in Standard Condition
24		Certificate by user agency for complying the condition imposed in geologist report/Task force recommendation in hill areas
25		No historical/monumental or relegeous place will be effected certificate reg
26		Undertakoing regarding no animal will be effected adversely by the project
27		Undertading to provide alternative fuelwood, kerosene or LPG to labours involved in project
28		NPV calculation certificate as per Hon'ble Supreme court /MoEF orders by DFO
29		Undertaking of payment of NPV, if Hon'ble Supreme Court increases the rates of NPV
30		Cost of the forest land and lease rent certificate by DM.
31		Certificate of Lease period by user agency
32		Demarcation of land to be diverted and Undertaking of user agency to bear the cost for dimarcation work
33		Government of India form I, II, III ,IV & V

Print page

□